









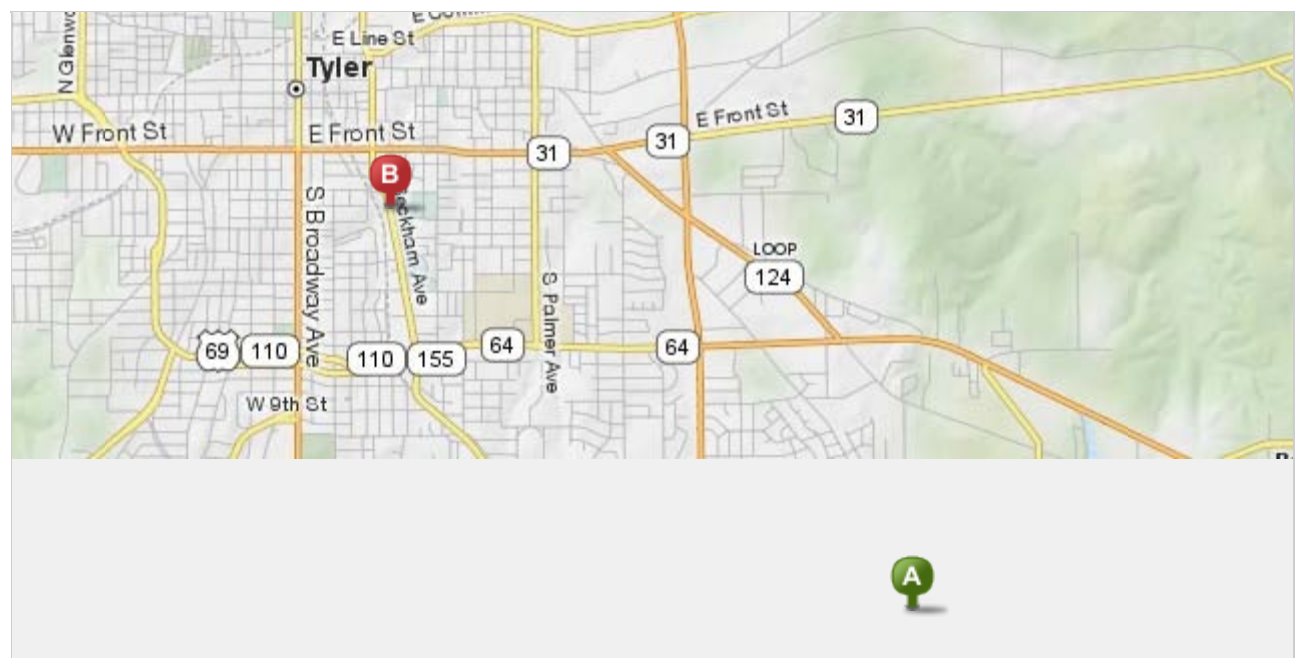


Notes

Trip to:  
800 E Dawson St  
Tyler, TX 75701-2036  
4.20 miles  
7 minutes

	3900 University Blvd Tyler, TX 75799-0001	Miles Per Section	Miles Driven	<a href="#">Hide Row</a> <a href="#">+ Show Map</a>
	1. Start out going west on TX-248-SPUR / University Blvd toward Lake Dr.	Go 1.3 Mi	1.3 mi	<a href="#">Hide Row</a> <a href="#">+ Show Map</a>
 	2. Turn left onto E Southeast Loop 323 / TX-323-LOOP. <i>E Southeast Loop 323 is 0.1 miles past Telephone Rd If you are on Santa Elena Dr and reach Sheryl Ln you've gone a little too far</i>	Go 0.4 Mi	1.7 mi	<a href="#">Hide Row</a> <a href="#">+ Show Map</a>
 	3. Take the 3rd right onto Troup Rd / Troup Hwy / TX-110. Continue to follow TX-110. <i>TX-110 is 0.2 miles past Old Troup Hwy If you reach Southpark Dr you've gone about 0.1 miles too far</i>	Go 1.8 Mi	3.5 mi	<a href="#">Hide Row</a> <a href="#">+ Show Map</a>
 	4. Stay straight to go onto S Beckham Ave / TX-155.	Go 0.7 Mi	4.2 mi	<a href="#">Hide Row</a> <a href="#">+ Show Map</a>
	5. Turn right onto E Dawson St. <i>E Dawson St is 0.2 miles past E Dodge St Flowers By Lou Ann is on the corner If you reach E Houston St you've gone a little too far</i>		4.2 mi	<a href="#">Hide Row</a> <a href="#">+ Show Map</a>
	6. 800 E DAWSON ST is on the left. <i>If you reach Clinic Dr you've gone about 0.1 miles too far</i>		4.2 mi	<a href="#">Hide Row</a> <a href="#">+ Show Map</a>
	800 E Dawson St Tyler, TX 75701-2036	4.2 mi	4.2 mi	<a href="#">Hide Row</a> <a href="#">+ Show Map</a>

Total Travel Estimate: 4.20 miles - about 7 minutes





5000ft

1000m

©2011 MapQuest - Portions ©2011 NAVTEQ, Intermap | [Terms](#)

©2011 MapQuest, Inc. Use of directions and maps is subject to the MapQuest Terms of Use. We make no guarantee of the accuracy of their content, road conditions or route usability. You assume all risk of use. [View Terms of Use](#)

