




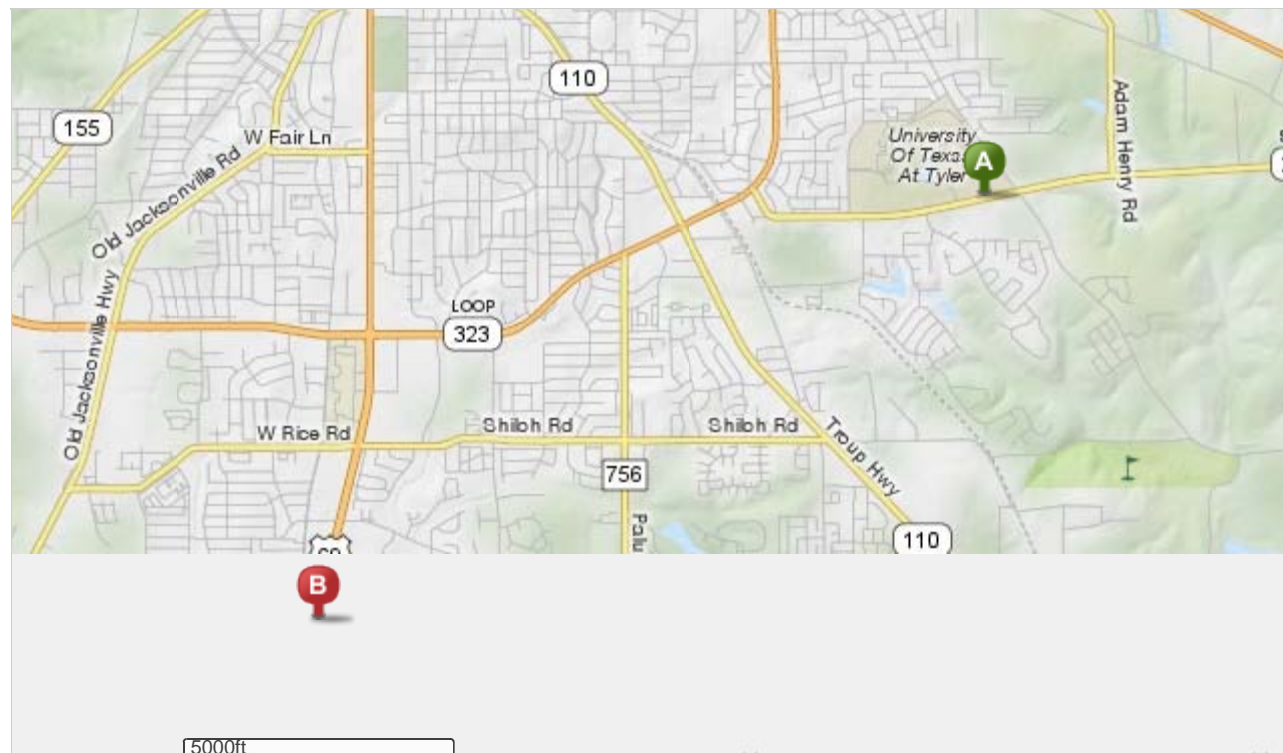


Notes

Trip to:
 6210 S Broadway Ave
 Tyler, TX 75703-4413
 4.89 miles
 8 minutes

A	3900 University Blvd Tyler, TX 75799-0001	Miles Per Section	Miles Driven	Hide Row + Show Map
●	1. Start out going west on TX-248-SPUR / University Blvd toward Lake Dr.	Go 1.3 Mi	1.3 mi	Hide Row + Show Map
↩ 	2. Turn left onto E Southeast Loop 323 / TX-323-LOOP W. <i>E Southeast Loop 323 is 0.1 miles past Telephone Rd If you are on Santa Elena Dr and reach Sheryl Ln you've gone a little too far</i>	Go 2.1 Mi	3.4 mi	Hide Row + Show Map
↩ 	3. Turn left onto US-69 S / S Broadway Ave. <i>US-69 S is 0.1 miles past Red Raider Rd IHOP is on the corner If you are on W SouthWest Loop 323 and reach Old Bullard Rd you've gone about 0.2 miles too far</i>	Go 1.5 Mi	4.9 mi	Hide Row + Show Map
↪ 	4. Make a U-turn at Old Grande Blvd onto US-69 N / S Broadway Ave. <i>If you reach Robert E Lee Dr you've gone about 0.3 miles too far</i>	Go 0.02 Mi	4.9 mi	Hide Row + Show Map
■	5. 6210 S BROADWAY AVE is on the right. <i>If you reach Donnybrook Ave you've gone about 0.1 miles too far</i>		4.9 mi	Hide Row + Show Map
B	6210 S Broadway Ave Tyler, TX 75703-4413	4.9 mi	4.9 mi	Hide Row + Show Map

Total Travel Estimate: 4.89 miles - about 8 minutes



The image shows the top portion of a MapQuest web page. On the left is the MapQuest logo, consisting of a green 'm' with a white 'Q' inside a circle, followed by the word 'mapquest' in a lowercase, sans-serif font. To the right of the logo is a search input field with a white background and a thin border, containing the text '1000m'. Further right is the copyright notice: '©2011 MapQuest - Portions ©2011 NAVTEQ, Intermap | [Terms](#)'. The background of this section is a light gray gradient.

©2011 MapQuest, Inc. Use of directions and maps is subject to the MapQuest Terms of Use. We make no guarantee of the accuracy of their content, road conditions or route usability. You assume all risk of use. [View Terms of Use](#)